

WELCOME TO LOPEZ HILL

The trail system of Lopez Hill has been built and is maintained by the Friends of Lopez Hill, trail users, and other volunteer citizens of Lopez Island.

Please preserve the natural and scenic values of this special place by practicing the *Leave No Trace Ethics*.

Trails are marked with a system of colored icons corresponding to those on the map.

Some Lopez Hill trails cross onto private land. Please observe all trail closures and respect private property.

We hope you have a safe and enjoyable visit to the "Heart of Lopez."

ABOUT LOPEZ HILL

The San Juan County Land Bank purchased Lopez Hill in 2018 from the Washington State Department of Natural Resources. The 400-acre property is now protected in perpetuity and is managed by the Land Bank for its ecological and recreational values.

The Friends of Lopez Hill, a committed group of citizens, are dedicated to ongoing stewardship of Lopez Hill for the use and enjoyment of present and future generations. Find us online at lopezhill.org and www.facebook.com/FriendsOfLopezHill for information about the Friends of Lopez Hill, news, and events.

Please be careful! The Friends of Lopez Hill are not responsible for any injury that may occur as the result of using this map.

Use the trails at your own risk.

Note: Cell phone and GPS signals may be unreliable on the Hill.

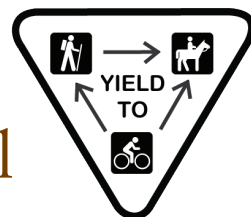
For current hunting regulations and seasons, see: wdfw.wa.gov/hunting/regulations/

LOPEZ HILL TRAILS

Lopez Hill's trails have been designed and built to reflect the remote and rugged character of the Hill. The trails are unsurfaced singletrack and include numerous roots, rocks, and steep grades.

Trails are recommended for intermediate to advanced mountain bikers and equestrians. Hikers and trail runners will also find that the trails offer them a good challenge.

Share
the Trail



LEAVE NO TRACE ETHICS

- Pack it in, pack it out.
- Leave plants, animals, rocks, and other objects as you find them.
- Observe wildlife from a distance.
- Avoid wildlife during sensitive times: breeding, nesting, raising young, and winter.
- Never feed wildlife.
- Control and clean up after pets or leave them at home.
- Avoid loud voices and noises.
- Respect other visitors.

Suggested map donation: \$1.00.
Your donations help fund trail maintenance and improvements, as well as costs for printing and public outreach.
Donation checks may be mailed to:
Friends of Lopez Hill
PO Box 292, Lopez Island, WA 98261.
©2019 Friends of Lopez Hill

\$1

\$1

LOPEZ HILL TRAILS



Lookout Point (Lopez Hill) July 4, 1897
Photo courtesy Lopez Historical Society











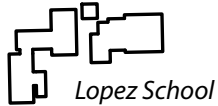
PRESENTED BY
**THE FRIENDS
OF LOPEZ HILL**

LOPEZ HILL TRAILS

Lopez Island, WA

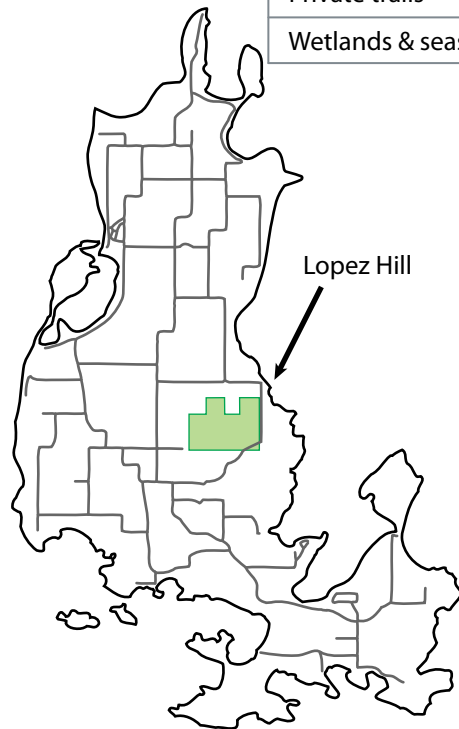
Trail Legend

Trail Name	Icon & color	Distance
3 Cedars Trail	 —————	0.90 mi.
Muerte Trail	 —————	0.50 mi.
Rainbow Trail	 —————	0.70 mi.
Dojo Trail	 —————	0.61 mi.
Burnt Stump Trail	 —————	0.91 mi.
Hilltop Trail	 —————	0.40 mi.
Hook-up Trail	 —————	0.17 mi.
Private trails *	-----	
Wetlands & seasonal streams		



Lopez School

Center Road

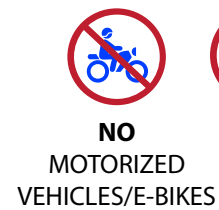


Lopez Hill

Lopez Island Vicinity

Lopez Hill Road
(No public access to Lopez Hill)

Lopez Sound Road



* Private trails are shown
for reference only.
Please respect surrounding
landowners by staying on
public trails.

